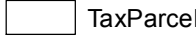




Legend

-  Tax Parcel
- Water Districts**
-  City Water District
-  DWSD Water District

City of Rochester

Water Districts



© COPYRIGHT 2012, ANDERSON, ECKSTERN AND WESTRICK, INC.
 © COPYRIGHT 2012, THE CITY OF ROCHESTER, MICHIGAN
 *ALL RIGHTS RESERVED

REFERENCE SHEET NUMBER
1

CAUTION
 THIS MAP IS INTENDED FOR REFERENCE PURPOSES ONLY. ANDERSON, ECKSTERN AND WESTRICK, INC. AND THE CITY OF ROCHESTER, MICHIGAN, MAKE NO WARRANTY, REPRESENTATION, INFORMATION AND DISCLAIM ALL LIABILITY FROM ALL CLAIMS, SUITS, DEMANDS AND JUDGEMENTS ARISING FROM THE USE OF THIS INFORMATION.



ANDERSON, ECKSTERN AND WESTRICK, INC.
 City Engineers and Surveyors
 15450 Westland Blvd., Suite 200
 Westland, MI 48186
 Phone: 734-726-1244 Fax: 734-726-8860

DRAWING DATE: FEBRUARY 2, 2012
 DRAWING SCALE: 1" = 200'
 PROJECT NO: 0270-0006
 DRAWING FILE: 0270-0006.dwg
 DRAWN BY: MAM
 CHECK BY: JWB

PLOT DATE: APRIL 16, 2012
 PLOT SCALE: 1" = 200'
 PLOT CONFIG: 11 X 17
 ATTACH REF: NONE